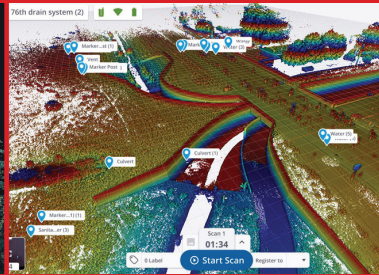





## TECHNOLOGY WEBINAR

We invite you to register for our **FREE** 60 minute live webinar, in our Frontier Conception to Completion Series!

This will not be your typical webinar series. Using a more technical approach, our experts will guide the audience from conception to completion — explaining and demonstrating the steps to get to a final deliverable. In this first webinar, we will introduce our audience to our upcoming webinar series — which will cover a variety of scanning hardware and software solutions.

**Thursday, June 30, 2022 at  
1:00p PT, 2:00p MT, 3:00p CT and 4:00p ET**



During this session we will compare and contrast a variety of LIDAR sensors and their unique benefits, while also giving the audience a visual of each. We will be covering Terrestrial Scanning, Mobile LIDAR, and Aerial LIDAR techniques and concepts during this webinar series for Civil Construction, Surveying, Mapping, and Building Construction applications.

**Please join us for a *FREE* 60-minute live webinar.  
We are sure you will find it informative!**

**TO REGISTER, SCAN HERE:**

